

What services can we offer?

If you manage land in the catchments of the rivers and streams highlighted overleaf, the Westcountry Rivers Trust can offer you the following:

- ▶ **FREE** and **CONFIDENTIAL** advice for your farm including assistance to help protect your river, stream or wet ditches
- ▶ **GRANTS** for environmental and water quality improvements, including fencing along watercourses and erosion control measures
- ▶ **FREE** personalised information packs identifying opportunities for economic savings and environmental benefit on your holding - such as looking at efficient nutrient use, waste handling, and water savings
- ▶ **GRANT SEARCH** and signposting to other organisations and schemes who may be able to provide assistance or training
- ▶ **FREE** fisheries management and tourism diversification advice
- ▶ Anging 2000 - a chance to enter your fishing waters into an angling marketing network scheme and **INCREASE YOUR PROFITS**
- ▶ This is a voluntary scheme, other than a few hours of your time, there is **NO OBLIGATION**
- ▶ The Project is extended for a **LIMITED TIME** until **December 2005** - don't miss out!
- ▶ The Project also offers: **FREE** educational support for schools
- ▶ Vocational **TRAINING COURSES** on practical watercourse management topics



pond dipping >

The Westcountry Rivers Trust is an independent charitable organisation established in 1995 to protect and enhance the region's rivers and streams by working with landowners, farmers and the wider community and through education.

contact us at:

Westcountry Rivers Trust
10 Exeter Street
Launceston
Cornwall
PL15 9EQ

Phone: (0870) 7740704

E-mail: wrt@wrt.org.uk

or visit our websites:

www.wrt.org.uk

www.cornwallriversproject.org.uk




Westcountry Rivers Trust

Registered Charity Number 1045806

Cornwall Rivers Project II

(Extended for a second phase)

*An Opportunity for Farmers and Landowners to
Save Money and Improve Rivers in Cornwall*



Objective One is
part-funded by the
European Union



Cornwall Rivers Project II

The examples below show streams before and after fencing works. Livestock watering points can be created but access and downstream is prevented.




< before

after >

The benefits include:

- Improved stock health and control
- Reduced loss of land from erosion by water and stock trampling
- Reduced risk of water pollution from excess sediment and animal excreta
- Cleaner water and more stable stream channel less likely to erode
- Enhanced fisheries and wildlife habitats
- Enhanced capital value



examples of watering points >



< before

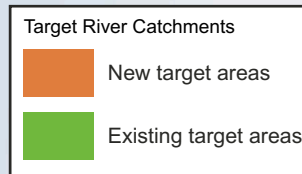
after >

Target River Catchments

The Cornwall Rivers Project has been extended for another year. The Project is targeted in the river catchments listed below - check the map to see if your area is included:

Continuation areas:

- Ottery
- Inny
- Neet & Strat
- Lynher & Tiddy
- Seaton
- E & W Looe
- Fowey & Lerryn
- Camel & Allen
- Fal & Tresillian



New target rivers:

- White
- Menalhyl
- Gannel
- Mevagissey
- Caerhays

